



COMUNITA' MONTANA  
DEL PINEROLESE

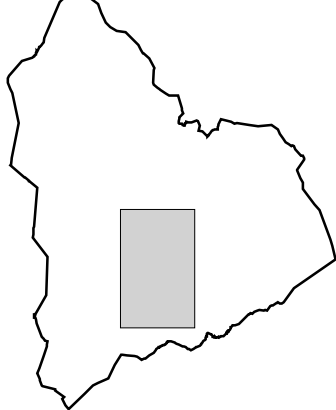
# PIANO REGOLATORE CIMITERIALE

DOCUMENTAZIONE FOTOGRAFICA  
DEL CONTESTO

Comune di USSEAUX

Tavola **1**

DOCUMENTAZIONE FOTOGRAFICA



Ufficio di Piano

Data

FOTO 7



FOTO 8



FOTO 1




FOTO 2




FOTO 9



FOTO 10



FOTO 3



FOTO 4



FOTO 1


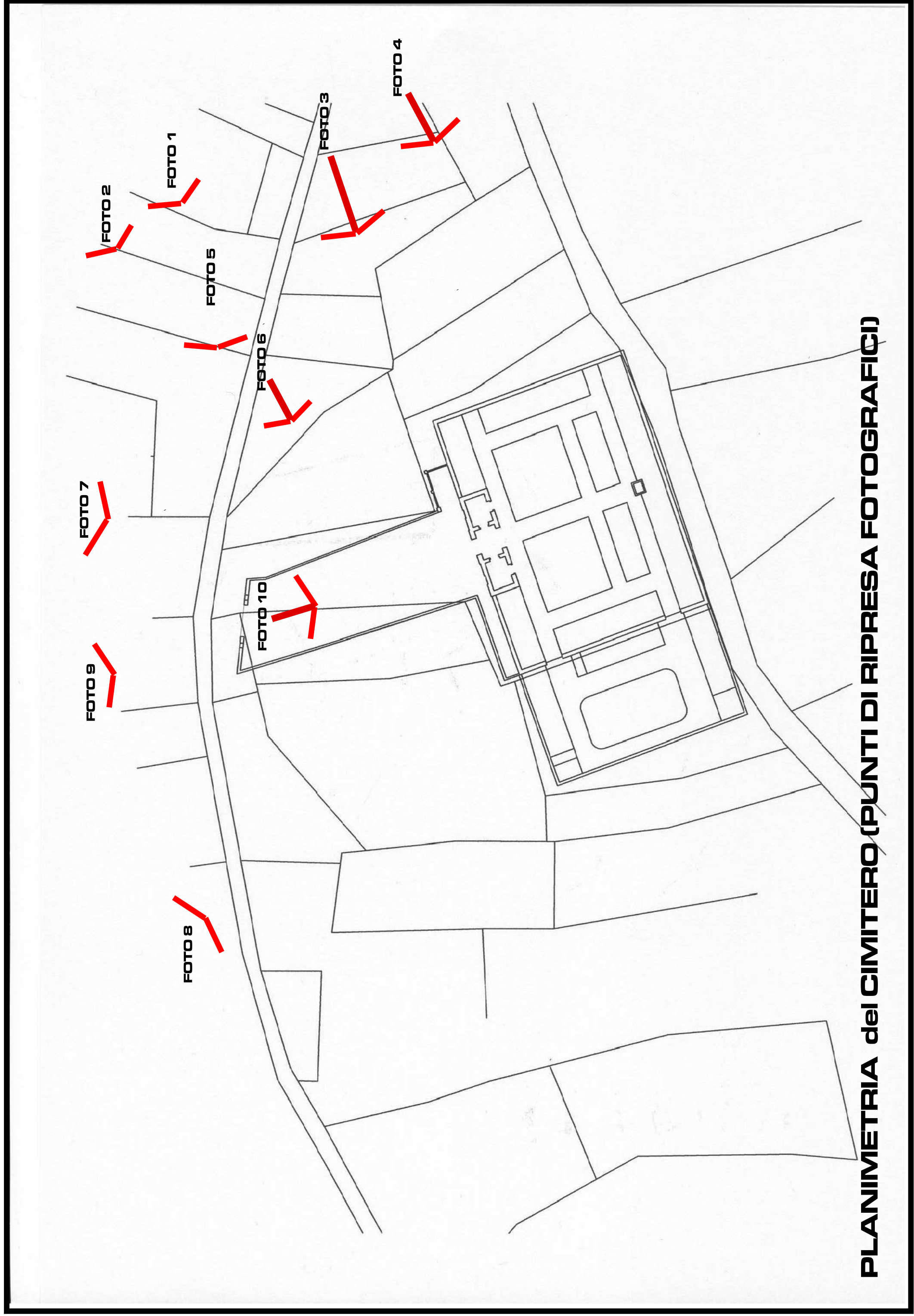



FOTO 1



PLANIMETRIA del CIMITERO (PUNTI DI RIPRESA FOTOGRAFICI)